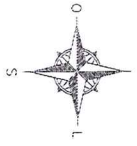
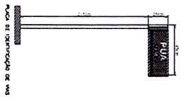


Rua Carlos P. Borges

Rua Cumarú

Rua Jataí

| PLACA | CODIGO | QTD | PLACA | CODIGO | QTD |
|-------|-----------------------------------|-----|-------|------------------------------------|-----|
| | R-11 PARE - OBRAS | 10 | | A-23B Quilômetro de Trabalho | 10 |
| | R-10 Velocidade Recomendada | 06 | | R-11 CADERNE | 05 |



DETALHES E QUADROS
S/ESCALA

R-11
PARE - OBRAS

A-23B
Quilômetro
de Trabalho

R-10
Velocidade
Recomendada

R-11
CADERNE

PAVIMENTAÇÃO DE VIAS PÚBLICAS EM CBUQ

Endereço: Rua Carlos P. Borges, Rua Cumarú e Rua Jataí

NÚMERO DO CONVÊNIO: 884727/2019

NÚMERO DA PROPOSTA: 0463/2019

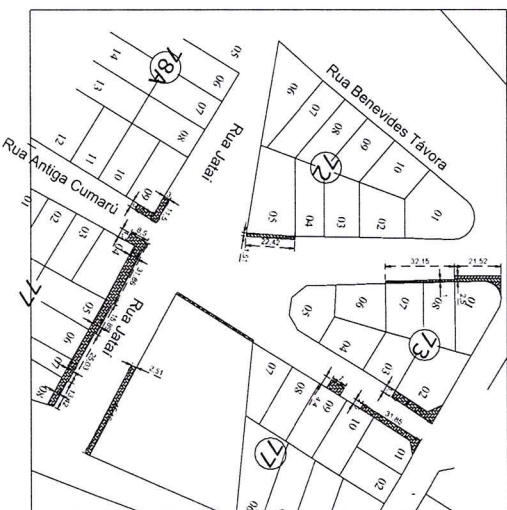
Responsável:

[Signature]
 Engenheiro de Engenharia
 de Tráfego e Sinalização
 de Rua - CREA 110001/2018
 Eng. RAYMUNDO
 DE ALMEIDA

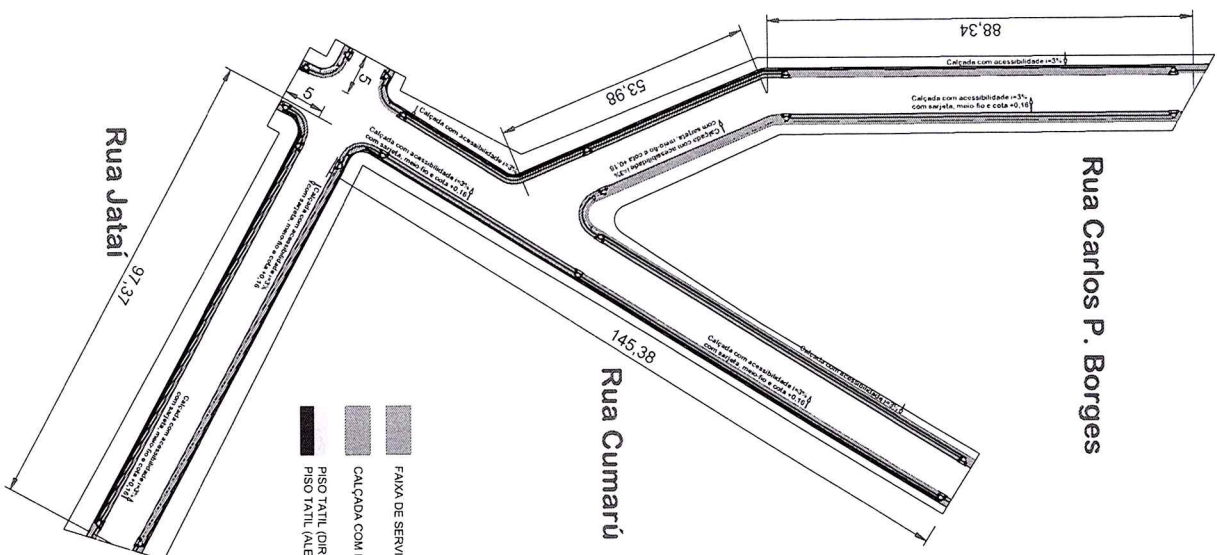
| | | | |
|--|--|----------------------------|-------------------|
| | PROJETO DE PAVIMENTAÇÃO DE VIAS PÚBLICAS | ESCALA: 1:500 | DATA: 10/05/2019 |
| | PROJETO DE SINALIZAÇÃO DE VIAS PÚBLICAS | ESCALA: 1:500 | DATA: 10/05/2019 |
| Rua Carlos P. Borges, Rua Cumarú e Rua Jataí | | Nº de Projeto: 884727/2019 | Nº de Planta: 3/9 |

PLANTA DE DEMOLIÇÃO

Rua Carlos P. Borges, Rua Cumarú e Rua Jatáí

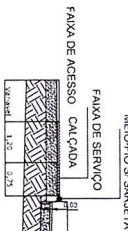


Calçadas a serem demolidas
A = 875,82 m²

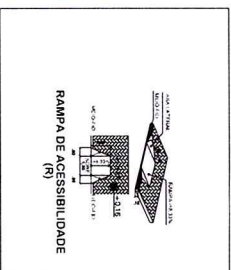
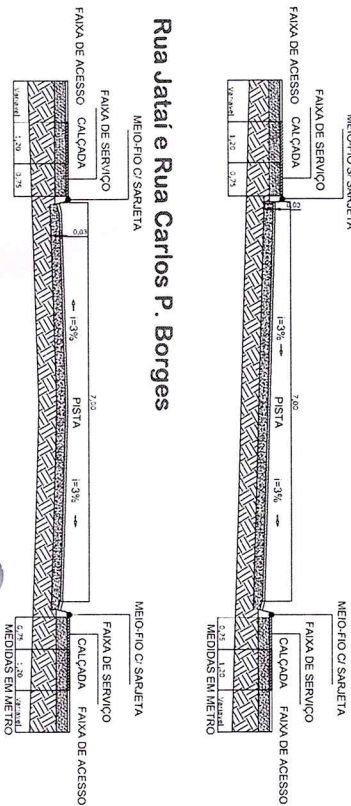


- FAIXA DE SERVIÇO (GRAMADO)
- CALÇADA COM I=3% E COTA +0,16
- PISO TÁTIL (DIRECIONAL - AMARELO)
- PISO TÁTIL (ALERTA - AZUL)

Rua Cumarú



Rua Jatáí e Rua Carlos P. Borges S/ ESCALA



| LEGENDA PISO TÁTIL | |
|--------------------|------------|
| | DIRECIONAL |
| | ALERTA |

PAVIMENTAÇÃO DE VIAS PÚBLICAS EM CBUR

Endereço: Rua Carlos P. Borges, Rua Cumarú e Rua Jatáí

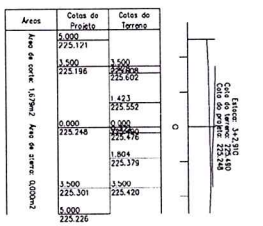
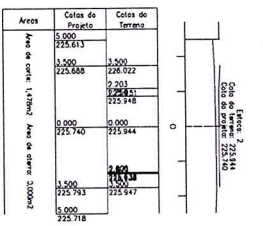
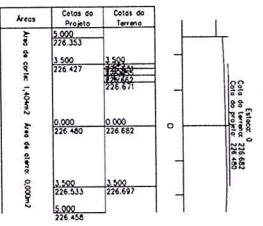
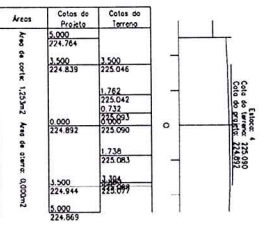
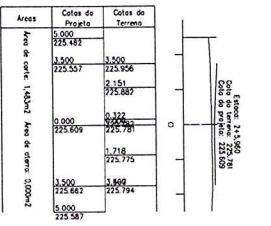
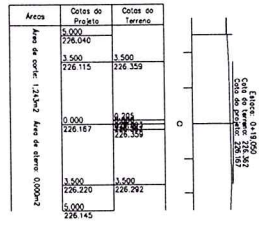
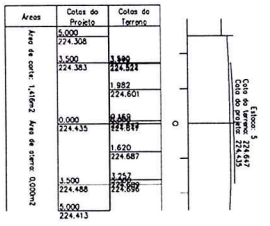
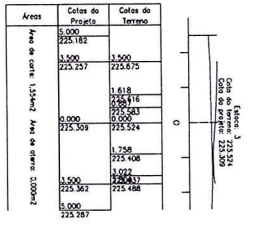
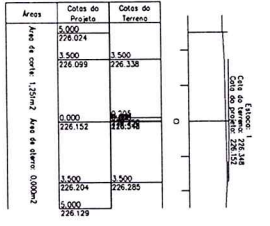
NÚMERO DO CONVÊNIO: 88472/2019
NÚMERO DA PROPOSTA: 045/2019

Responsável:

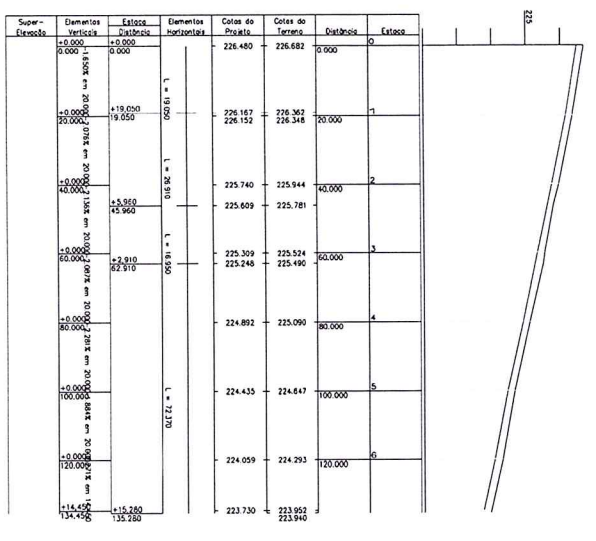
| | | | |
|------------|--|---|---|
| | HISTÓRICO DA CADA C/DESEMBOLADO Nº 14-153-24-1444 Nº 14-153-24-1444 Nº 14-153-24-1444 | Nº 14-153-24-1444 Nº 14-153-24-1444 Nº 14-153-24-1444 | Nº 14-153-24-1444 Nº 14-153-24-1444 Nº 14-153-24-1444 |
| | Nº 14-153-24-1444 Nº 14-153-24-1444 Nº 14-153-24-1444 | Nº 14-153-24-1444 Nº 14-153-24-1444 Nº 14-153-24-1444 | Nº 14-153-24-1444 Nº 14-153-24-1444 Nº 14-153-24-1444 |
| 4/9 | | | |

PROJETO CALÇADA C/ ACESSIBILIDADE

ESCALA 1:500

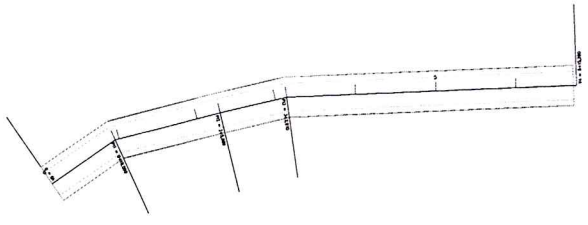


PERFIL LONGITUDIAL
ESCALA 1:700



SEÇÃO TRANSVERSAL
ESCALA 1:700

TRAÇADO
ESCALA 1:600



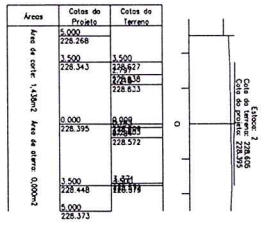
PAVIMENTAÇÃO DE VIAS PÚBLICAS EM CBUQ

Endereço: Rua Carlos P. Borges, Rua Guanaru e Rua Jabi

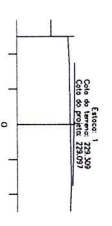
NÚMERO DO CONTRATO: 88472/2019
NÚMERO DA PROPOSTA: 0483/2019

Responsável:

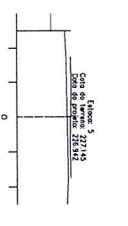
7/9



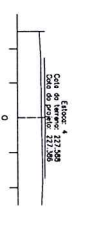
| Áreas | Cotas do Projeto | Cotas do Terreno |
|-------|------------------|------------------|
| 5,000 | 228,268 | 228,315 |
| 1,500 | 228,343 | 228,417 |
| 0,000 | 228,350 | 228,623 |
| 0,000 | 228,395 | 228,572 |
| 1,500 | 228,448 | 228,519 |
| 5,000 | 228,373 | 228,373 |



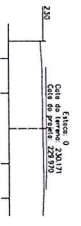
| Áreas | Cotas do Projeto | Cotas do Terreno |
|-------|------------------|------------------|
| 5,000 | 227,259 | 227,310 |
| 1,500 | 227,314 | 227,417 |
| 0,000 | 227,325 | 227,519 |
| 0,000 | 227,385 | 227,540 |
| 1,500 | 227,435 | 227,540 |
| 5,000 | 227,364 | 227,364 |



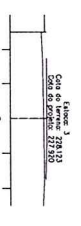
| Áreas | Cotas do Projeto | Cotas do Terreno |
|---------|------------------|------------------|
| 5,000 | 226,814 | 226,860 |
| 1,500 | 226,880 | 227,150 |
| 0,000 | 226,942 | 227,172 |
| 0,000 | 227,145 | 227,145 |
| 1,500 | 227,150 | 227,145 |
| 5,000 | 226,994 | 227,142 |
| 226,916 | | |



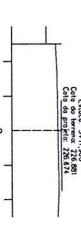
| Áreas | Cotas do Projeto | Cotas do Terreno |
|-------|------------------|------------------|
| 1,344 | 226,871 | 226,871 |
| 0,000 | 226,870 | 226,870 |
| 1,856 | 226,868 | 226,868 |
| 1,300 | 226,869 | 226,869 |



| Áreas | Cotas do Projeto | Cotas do Terreno |
|-------|------------------|------------------|
| 5,000 | 229,643 | 229,643 |
| 1,500 | 229,618 | 230,145 |
| 0,000 | 229,670 | 230,171 |
| 0,000 | 229,715 | 230,171 |
| 1,500 | 229,713 | 230,171 |
| 5,000 | 229,648 | 229,648 |

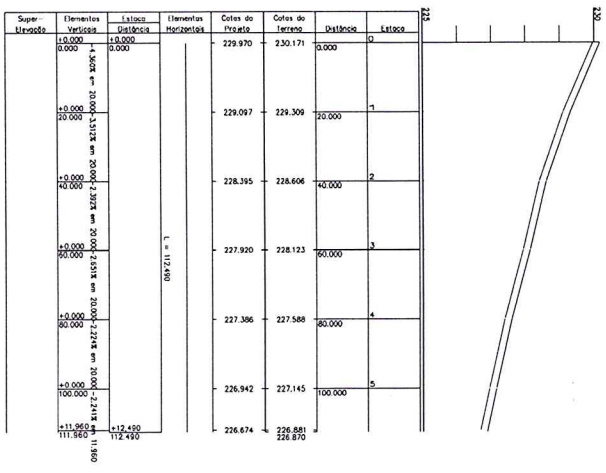


| Áreas | Cotas do Projeto | Cotas do Terreno |
|-------|------------------|------------------|
| 5,000 | 227,793 | 227,847 |
| 1,500 | 227,847 | 228,291 |
| 0,000 | 227,920 | 228,312 |
| 0,000 | 227,920 | 228,312 |
| 1,500 | 227,913 | 228,312 |
| 5,000 | 227,898 | 227,898 |

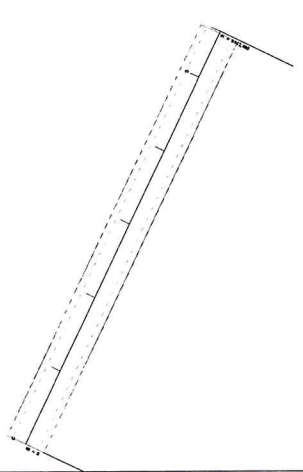


| Áreas | Cotas do Projeto | Cotas do Terreno |
|-------|------------------|------------------|
| 5,000 | 226,346 | 226,346 |
| 1,500 | 226,351 | 226,881 |
| 0,000 | 226,674 | 226,881 |
| 0,000 | 226,674 | 226,881 |
| 1,500 | 226,746 | 226,896 |
| 5,000 | 226,346 | 226,346 |

PERFIL LONGITUDIAL
ESCALA 1:700



SEÇÃO TRANSVERSAL
ESCALA 1:700



TRAÇADO
ESCALA 1:800

PAVIMENTAÇÃO DE VIAS PÚBLICAS EM CBUA

Endereço: Rua Carlos P. Borges, Rua Cumari e Rua Jaiati

NÚMERO DO CONVENIO: 86875/2019
NÚMERO DA PROPOSTA: 0463/2019

Responsável:

[Signature]

[Signature]

REDEVENÇÃO

| | | |
|-----------------------|-----------------------|-----------------------|
| PROPOSTA Nº 0463/2019 | PROPOSTA Nº 0463/2019 | PROPOSTA Nº 0463/2019 |
| PROPOSTA Nº 0463/2019 | PROPOSTA Nº 0463/2019 | PROPOSTA Nº 0463/2019 |

9/9